

**Region 3**

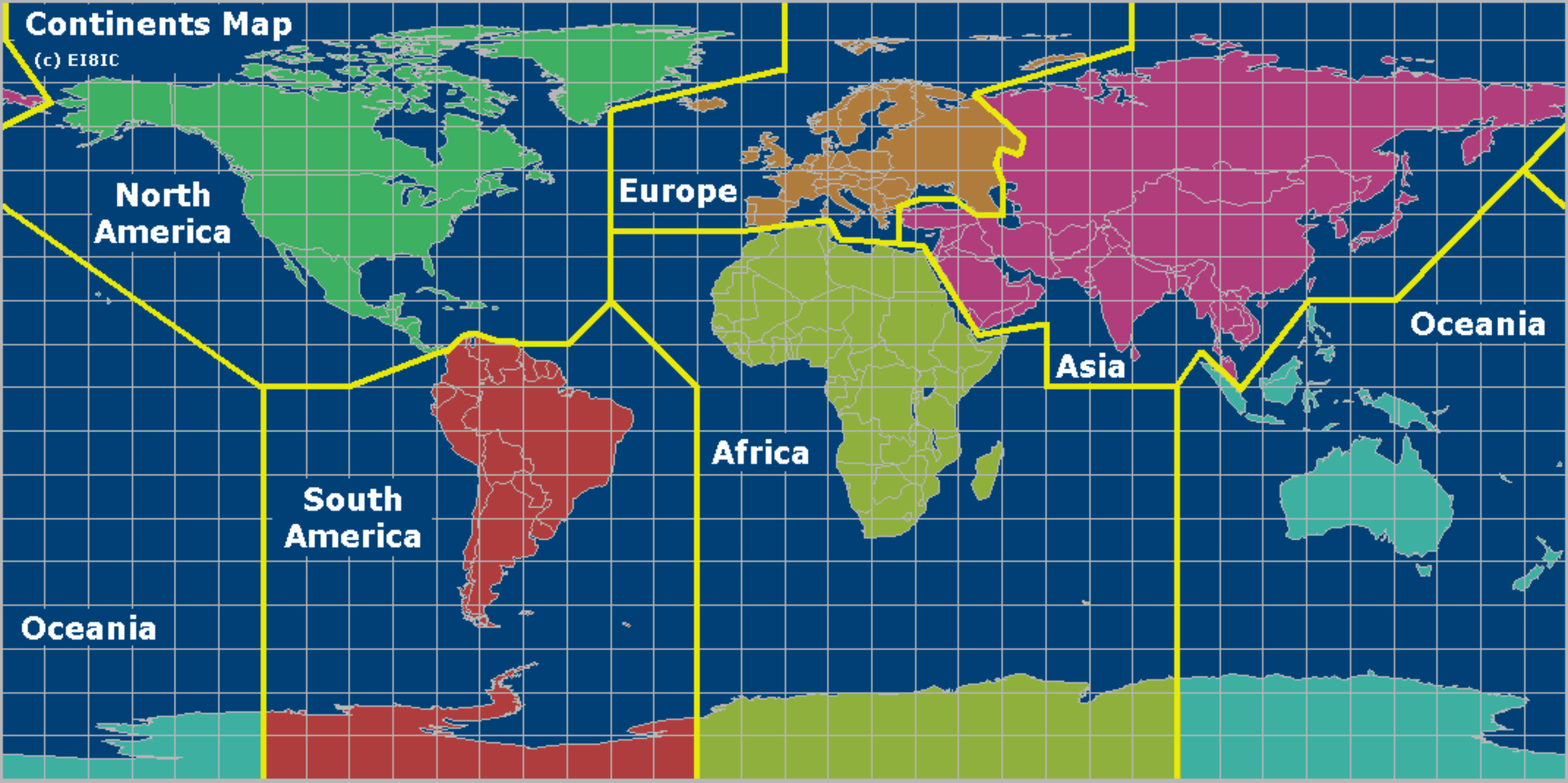
**Region 2**

**Region 1**

**Region 3**

# Continents Map

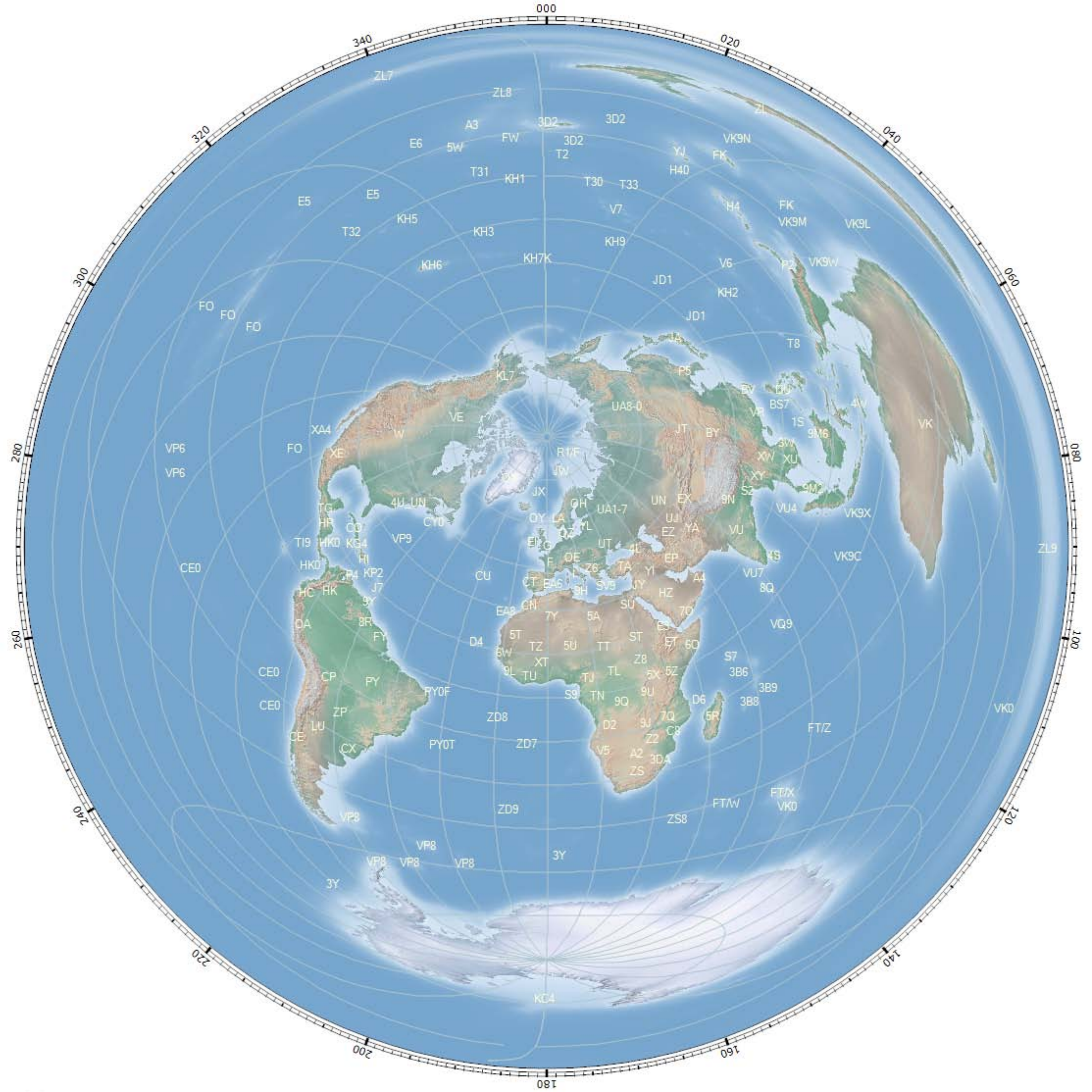
(c) EI8IC









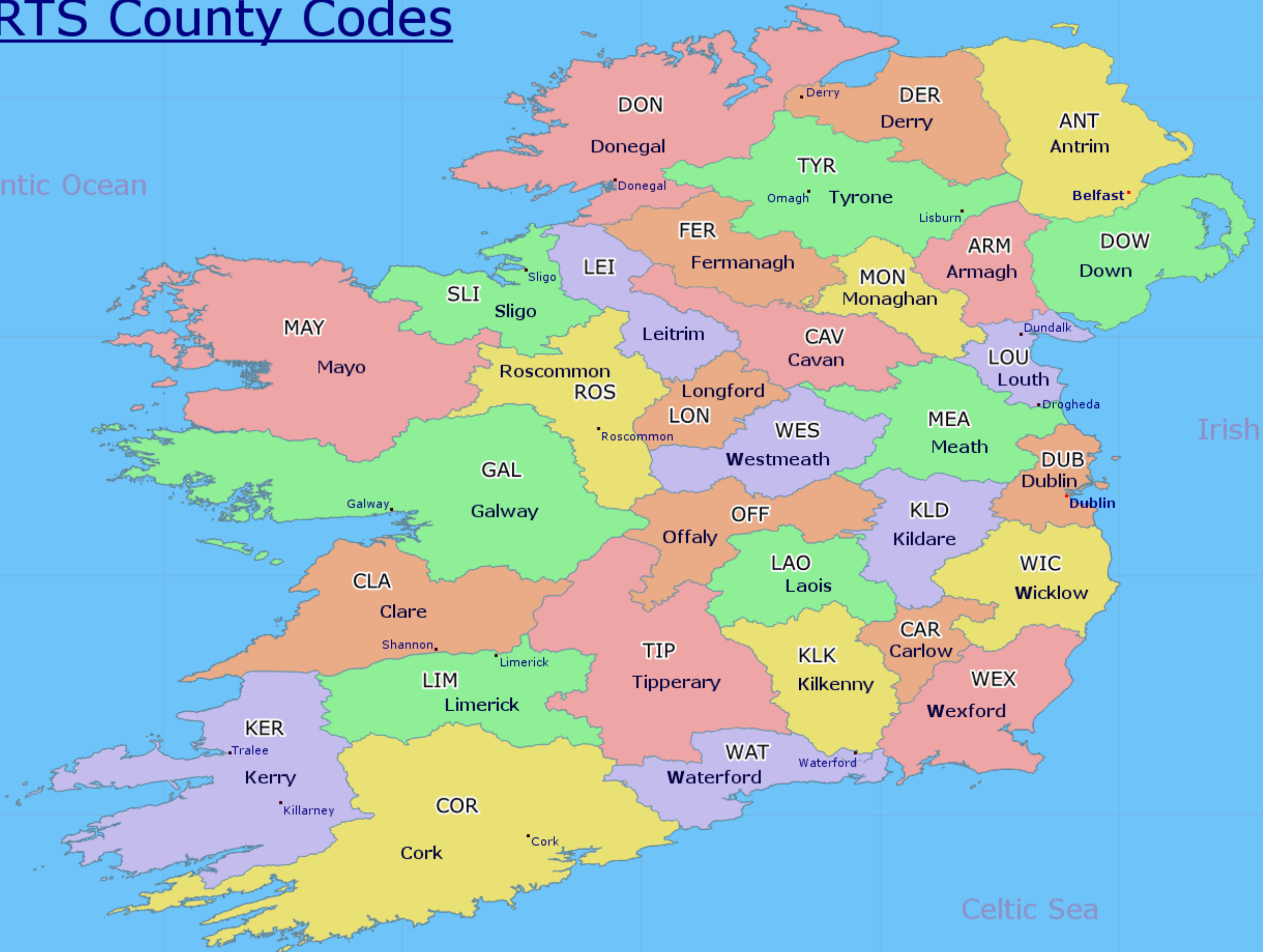






# IRTS County Codes

Atlantic Ocean



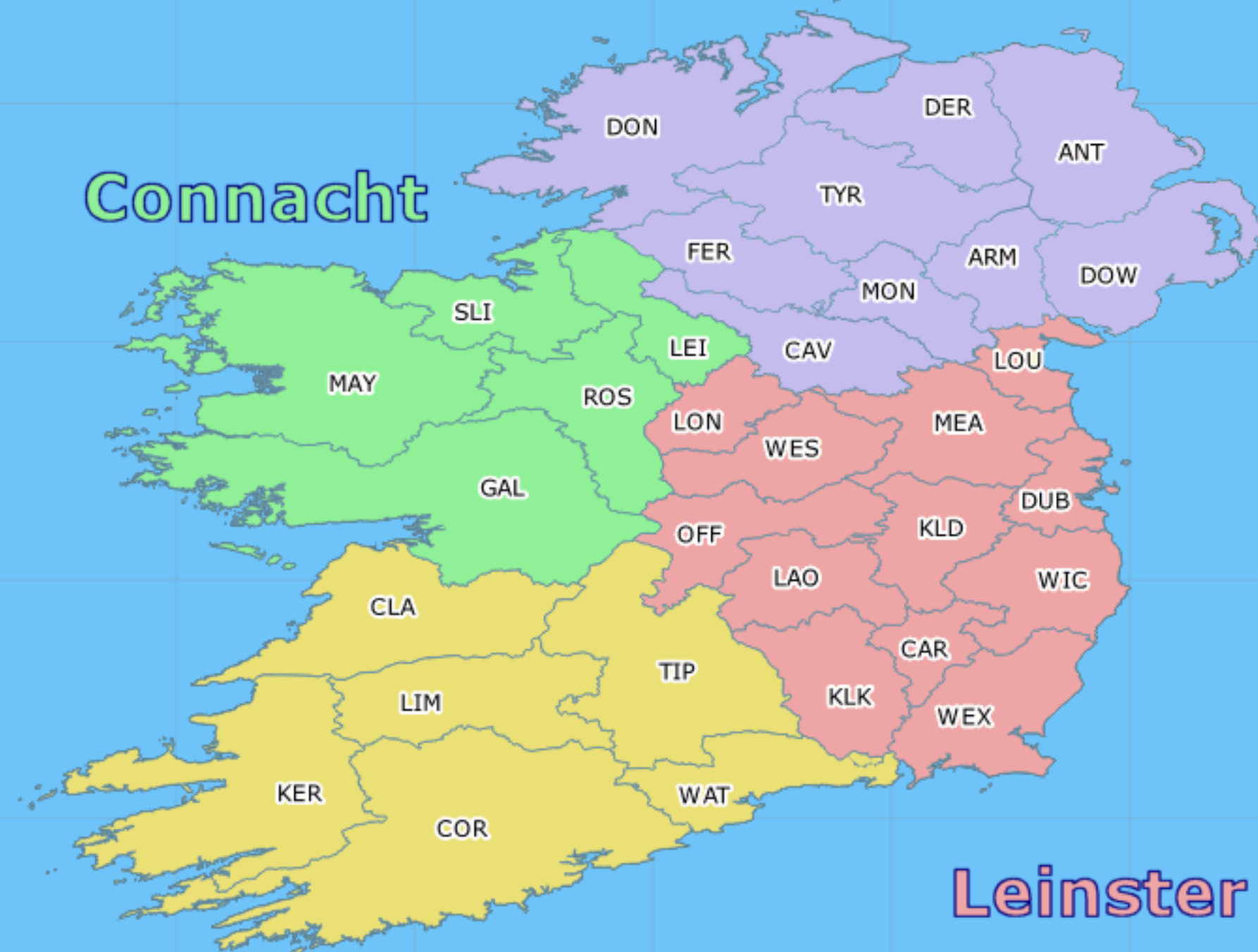
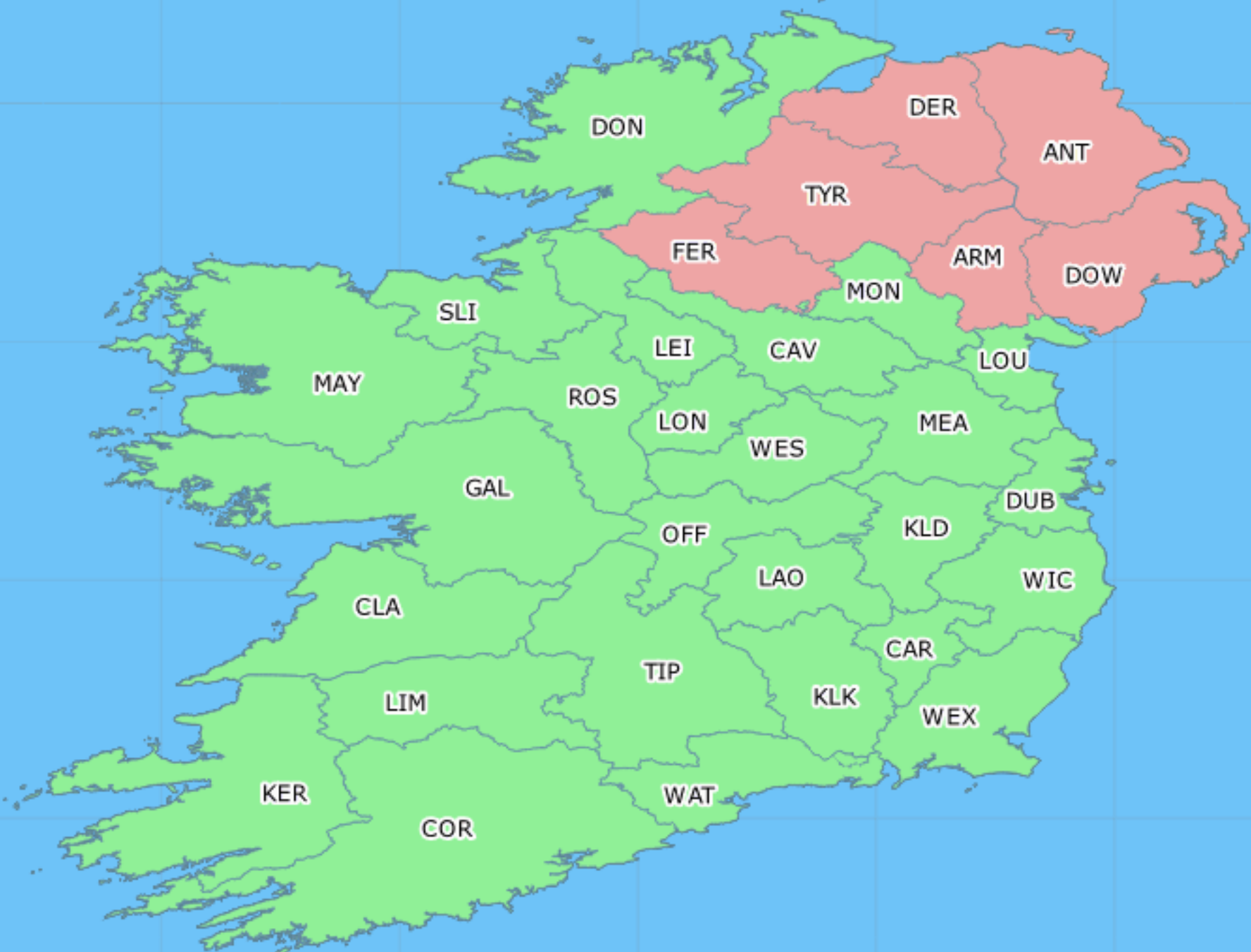
Irish Sea

Celtic Sea



# Northern Ireland

# Ulster



# Connacht

# Munster

# Leinster

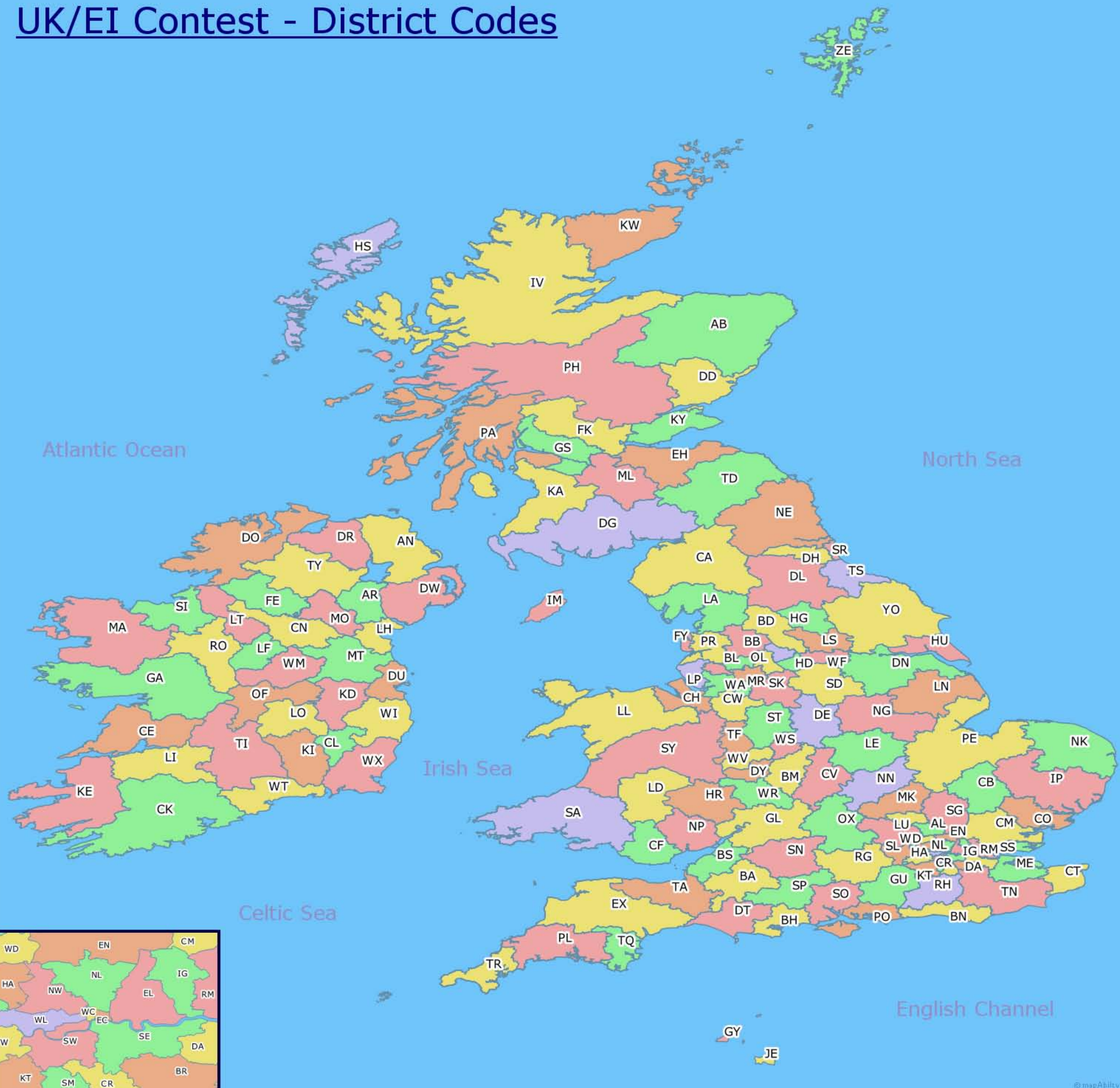
# Republic of Ireland

# Countries

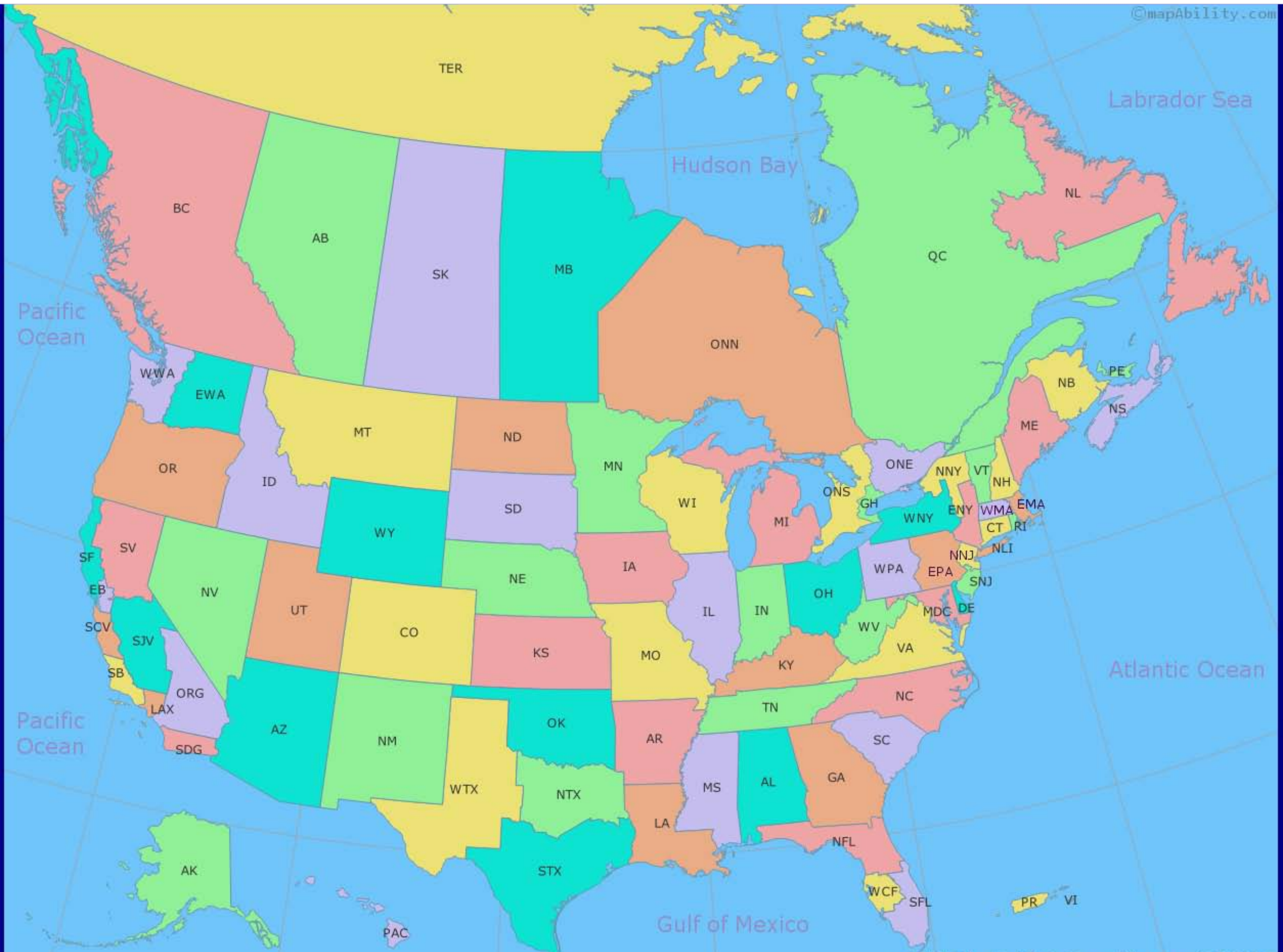
# Provinces



# UK/EI Contest - District Codes







Labrador Sea

Hudson Bay

Pacific Ocean

Atlantic Ocean

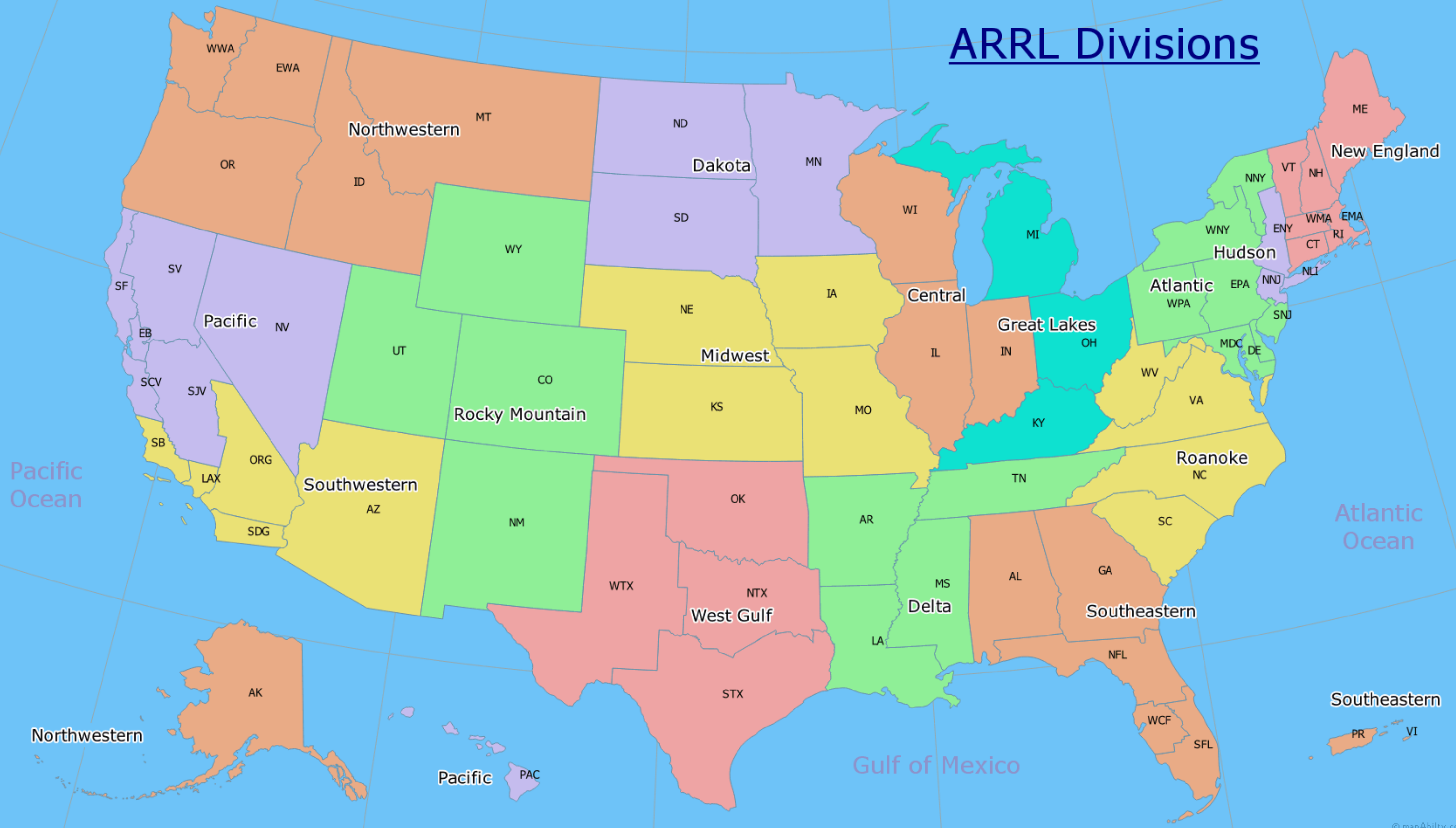
Pacific Ocean

Gulf of Mexico

# ARRL RAC Sections 2023



# ARRL Divisions





# USA CALL AREAS & SECTIONS



Not shown: KH2,8,0



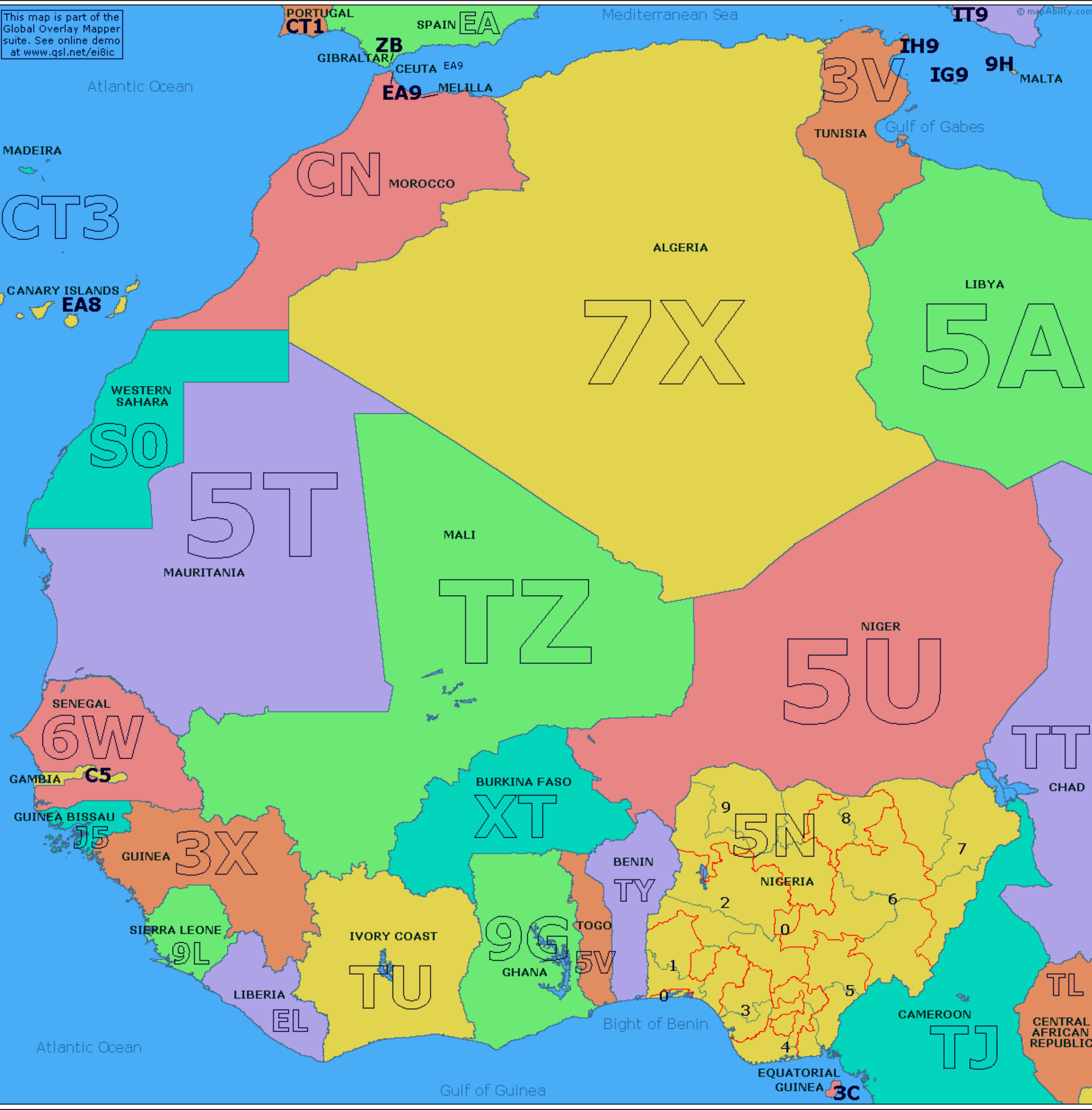








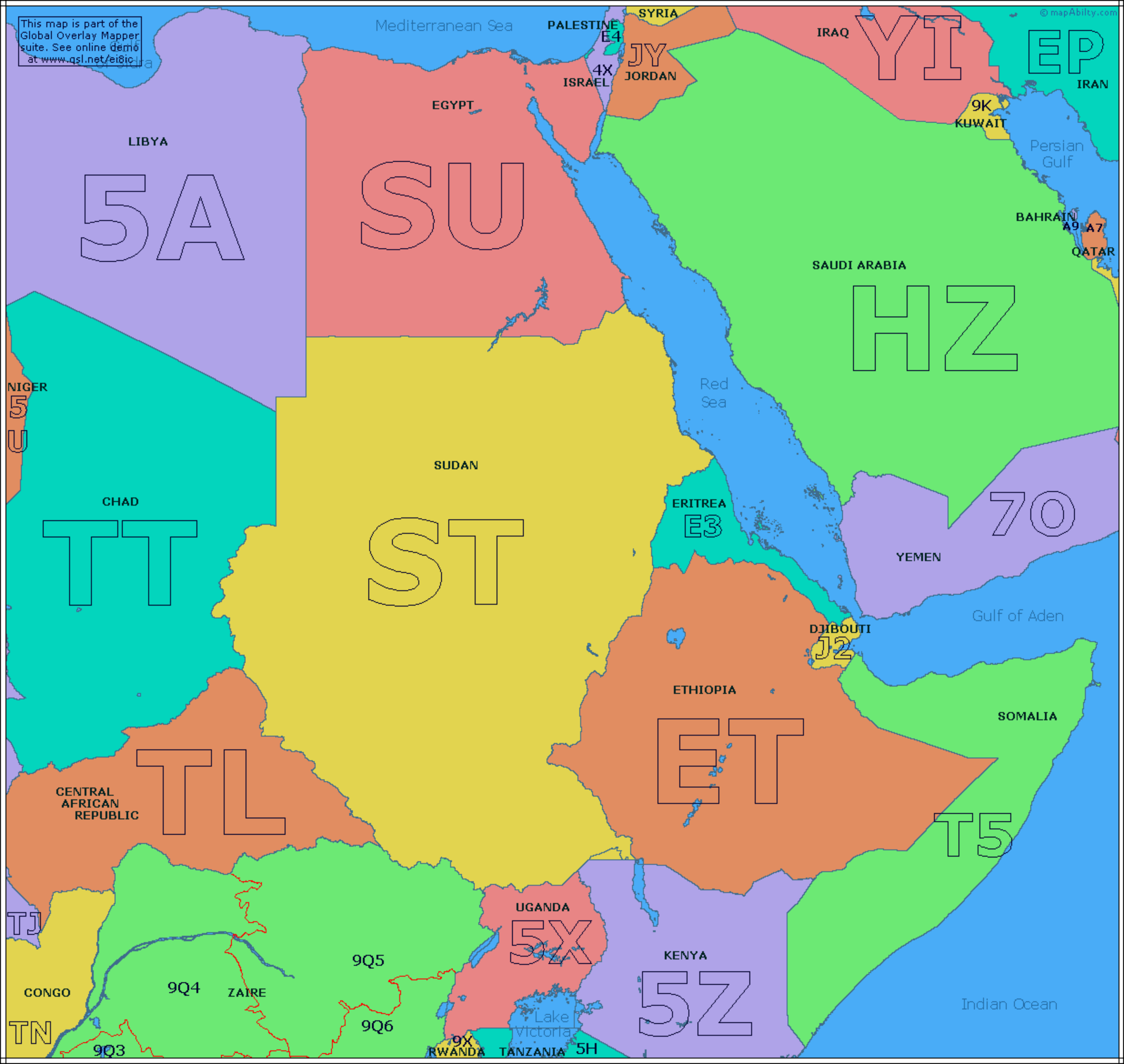
This map is part of the Global Overlay Mapper suite. See online demo at [www.qsl.net/ei8ic](http://www.qsl.net/ei8ic)





This map is part of the Global Overlay Mapper suite. See online demo at [www.qsl.net/ei8lc](http://www.qsl.net/ei8lc)

© mapAbility.com



5A

SU

HZ

70

TT

ST

ET

TL

T5

5X

5Z

5U

TJ

TN

9Q3

9Q4

9Q5

9Q6

9X

5H

E4

4X

JY

IRAQ

YI

EP

9K

A9

A7

J2

E3

Mediterranean Sea

Persian Gulf

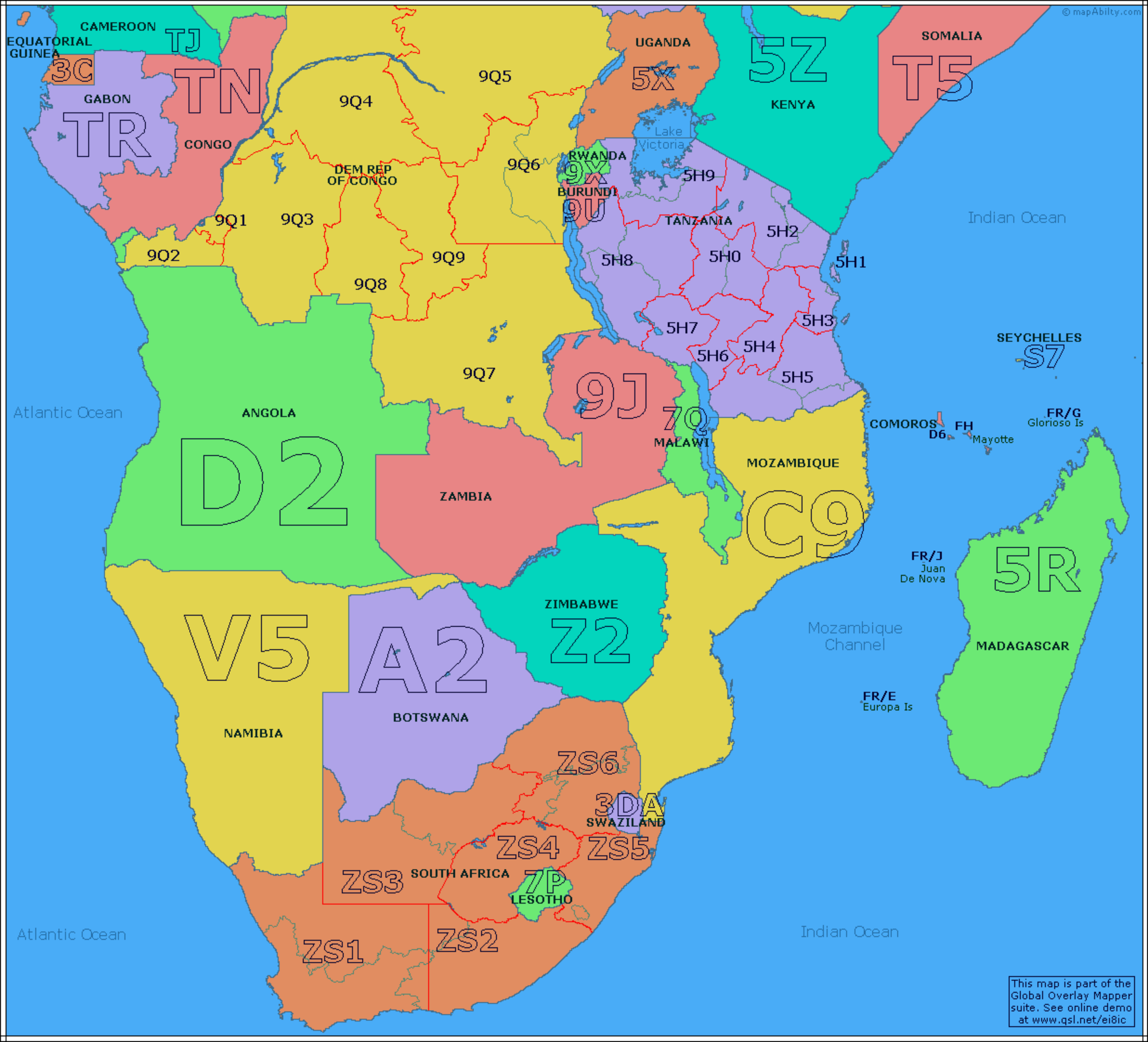
Red Sea

Gulf of Aden

Indian Ocean

Lake Victoria









This map is part of the Global Overlay Mapper suite. See online demo at [www.qsl.net/ei8ic](http://www.qsl.net/ei8ic)

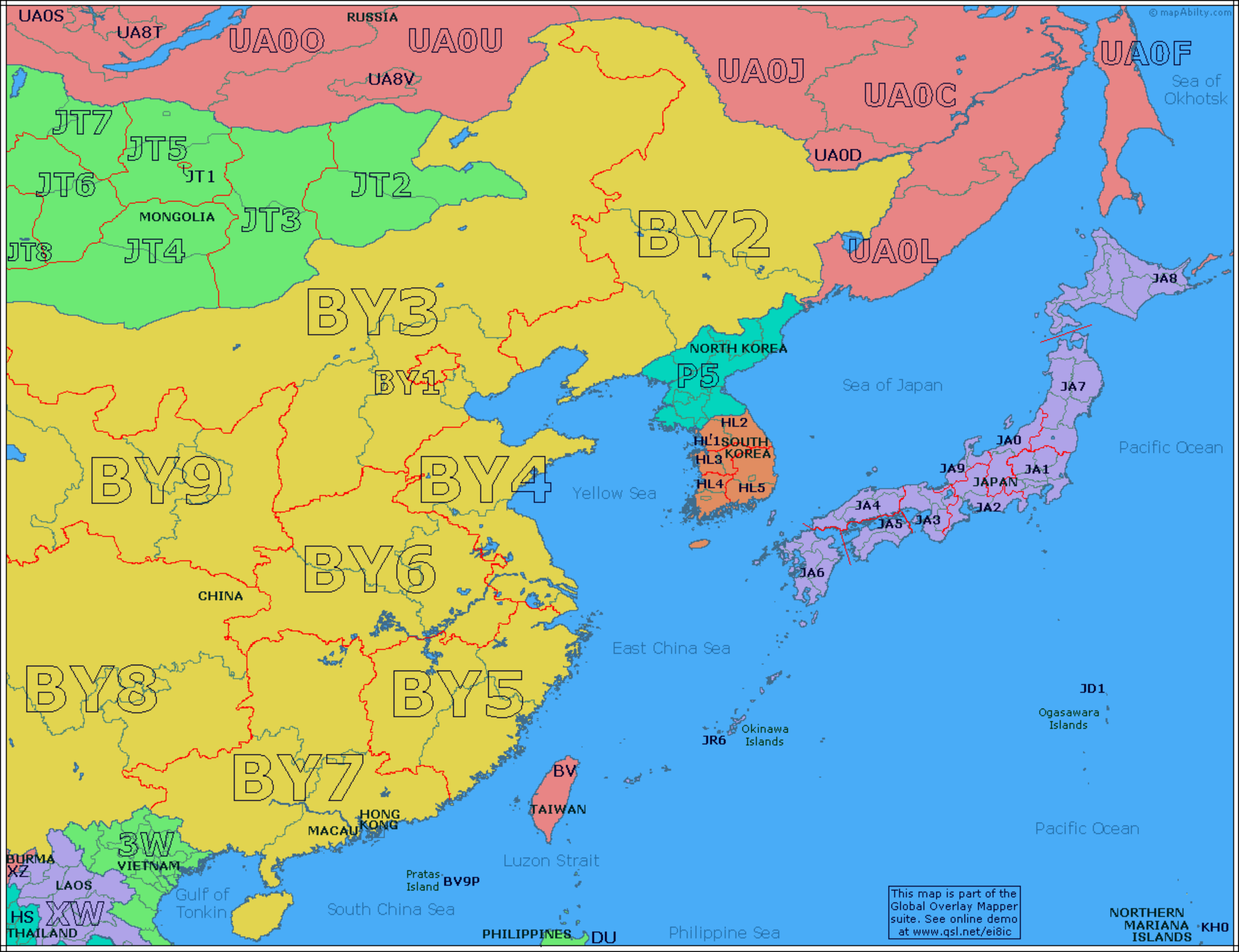


This map is part of the Global Overlay Mapper suite. See online demo at [www.qsl.net/ei8ic](http://www.qsl.net/ei8ic)







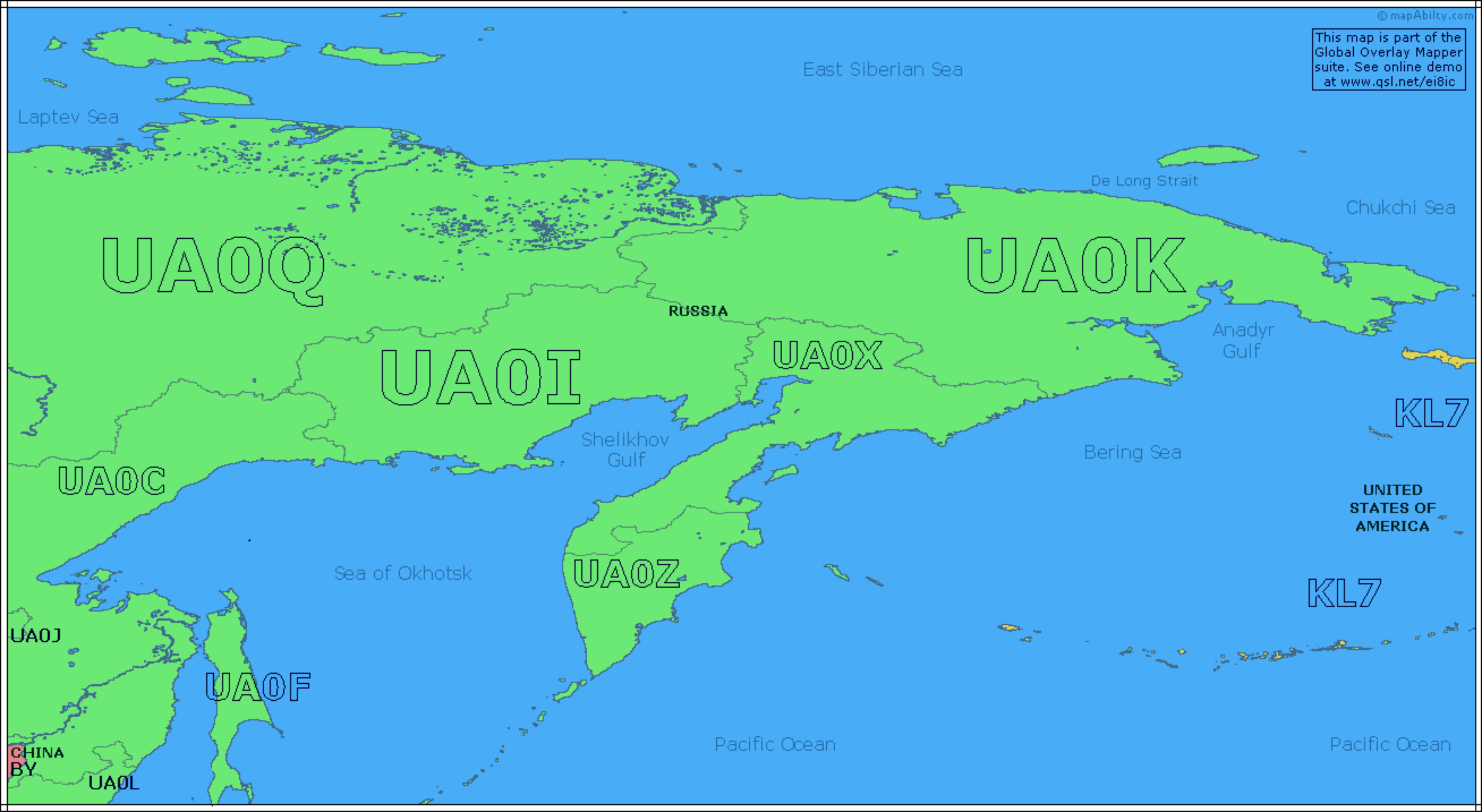




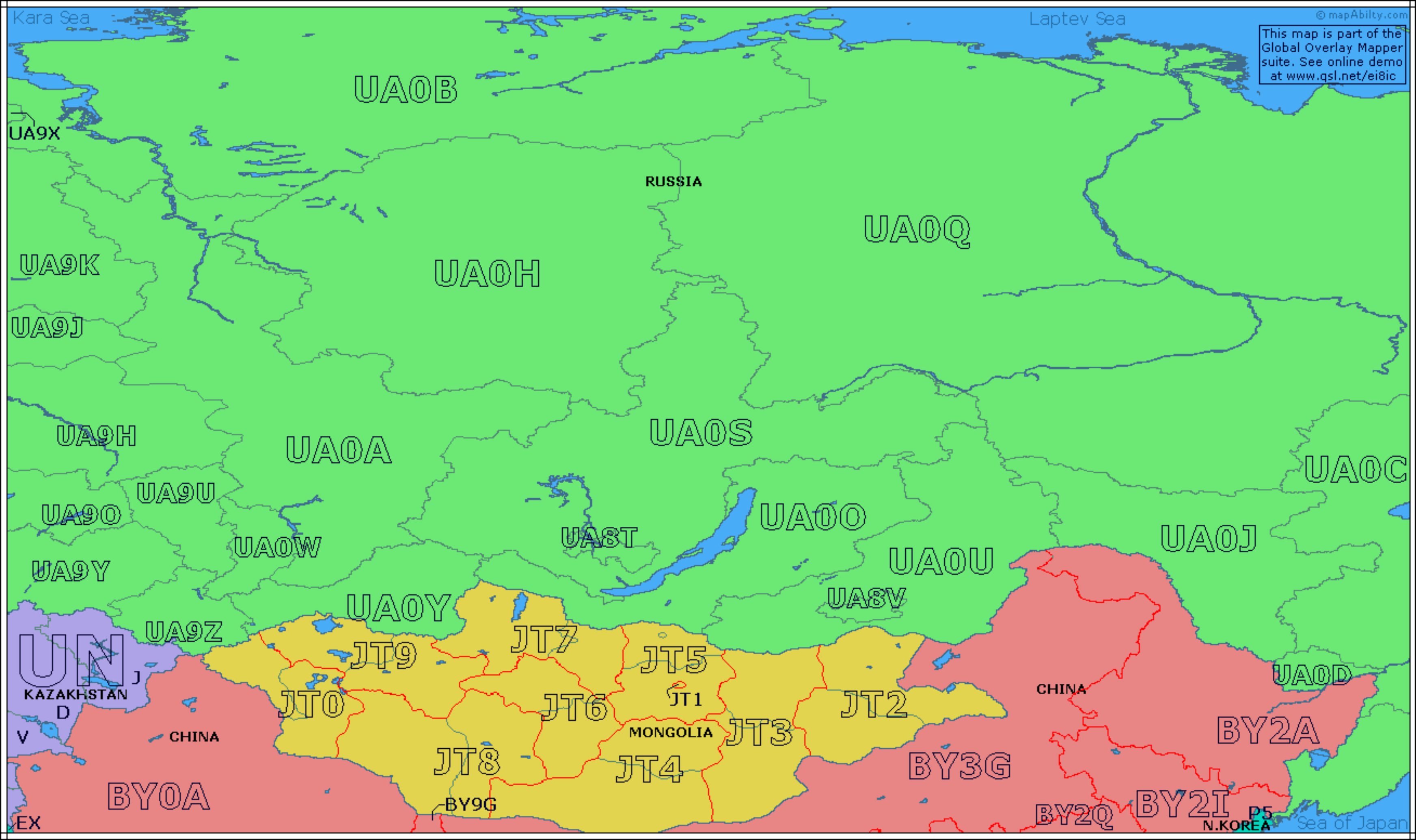


This map is part of the Global Overlay Mapper suite. See online demo at [www.qsl.net/ei8ic](http://www.qsl.net/ei8ic)

This map is part of the Global Overlay Mapper suite. See online demo at [www.qsl.net/ei8ic](http://www.qsl.net/ei8ic)



















7X  
ALGERIA

This map is part of the  
Global Overlay Mapper  
suite. See online demo  
at [www.qsl.net/ei8ic](http://www.qsl.net/ei8ic)

This map is part of the Global Overlay Mapper suite. See online demo at [www.qsl.net/ei8ic](http://www.qsl.net/ei8ic)





This map is part of the Global Overlay Mapper suite. See online demo at [www.qsl.net/ei8ic](http://www.qsl.net/ei8ic)

Norwegian Sea

North Sea

PA NETHERLANDS



UA1Y

OH9

SM2

FINLAND  
OH8

UA1N

NORWAY

SWEDEN

OH6

OH7

LA

SM3

Gulf of Bothnia

OH1

OH3

OH4

OH5

Lake Ladoga

Market Reef

OH0

SM4

Aland Is.

OH2

RIMV  
MALYJ  
VYSOTSKIJ

UA1A

UA1C

Skagerrak

SM5

SM0

ES

ESTONIA

IT

SM6

SM7

SM1

Gotland

Gulf of Riga

YL

RUSSIA

UA1W

North Sea

OZ

Kattegat

Baltic Sea

LITHUANIA

LATVIA

3I

DENMARK

OZ  
Bornholm

Gulf of Gdansk

UA2

LY

EU6

3L

BELARUS

PA NETHERLANDS

DL

GERMANY

SP1

SP2

POLAND

SP5

SP4

EU4

EU3

EU2

EU1

EU7





This map is part of the Global Overlay Mapper suite. See online demo at [www.qsl.net/ei8ic](http://www.qsl.net/ei8ic)







This map is part of the Global Overlay Mapper suite. See online demo at [www.qsl.net/ei8ic](http://www.qsl.net/ei8ic)



GREENLAND

OX

WYO

Baffin Bay

Foxe Basin

Davis Strait

Hudson Bay

Ungava Bay

Labrador Sea

VE4

James Bay

VE2

VO2

VE3

CANADA

VO1

W0

USA

Lake Superior

W9

W8

USA

W1

VE9

VY2

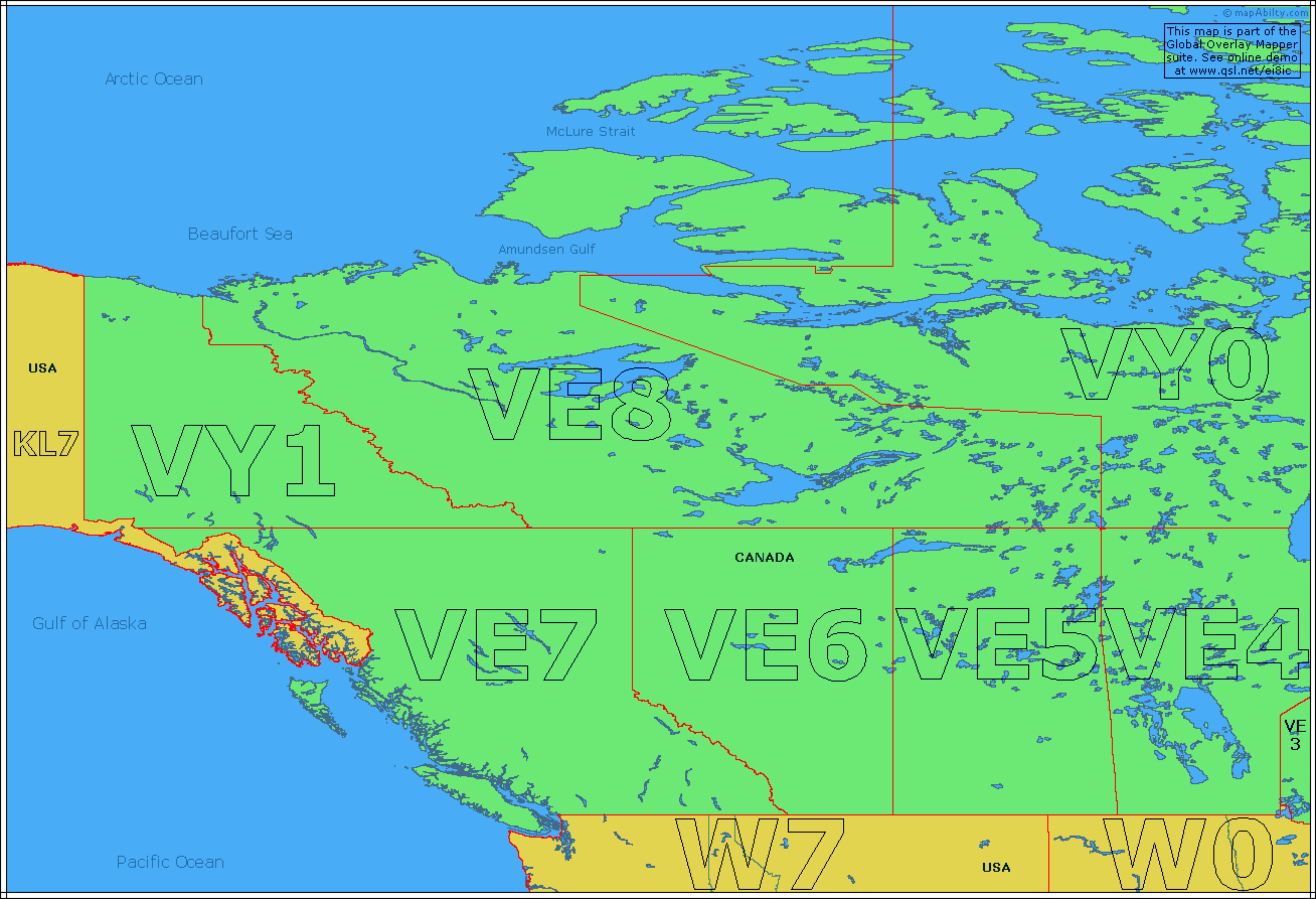
VE1

CY9

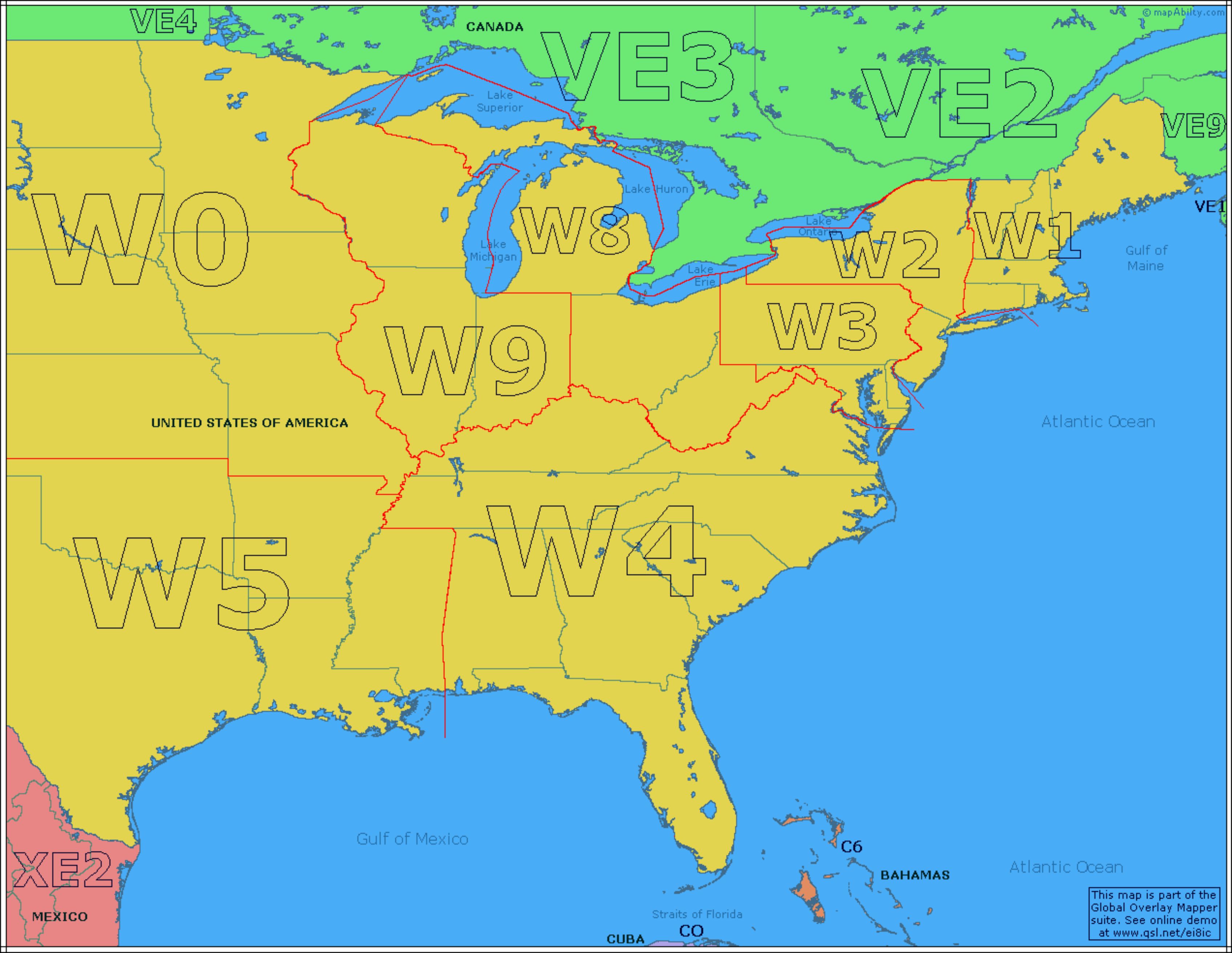
FP

ST. PIERRE & MIQUELON

This map is part of the Global Overlay Mapper suite. See online demo at [www.qsl.net/e18ic](http://www.qsl.net/e18ic)







VE4

CANADA

VE3

VE2

VE9

VE1

W0

W8

W2

W1

W9

W3

W5

W4

XE2

C6

BAHAMAS

MEXICO

CUBA

CO

UNITED STATES OF AMERICA

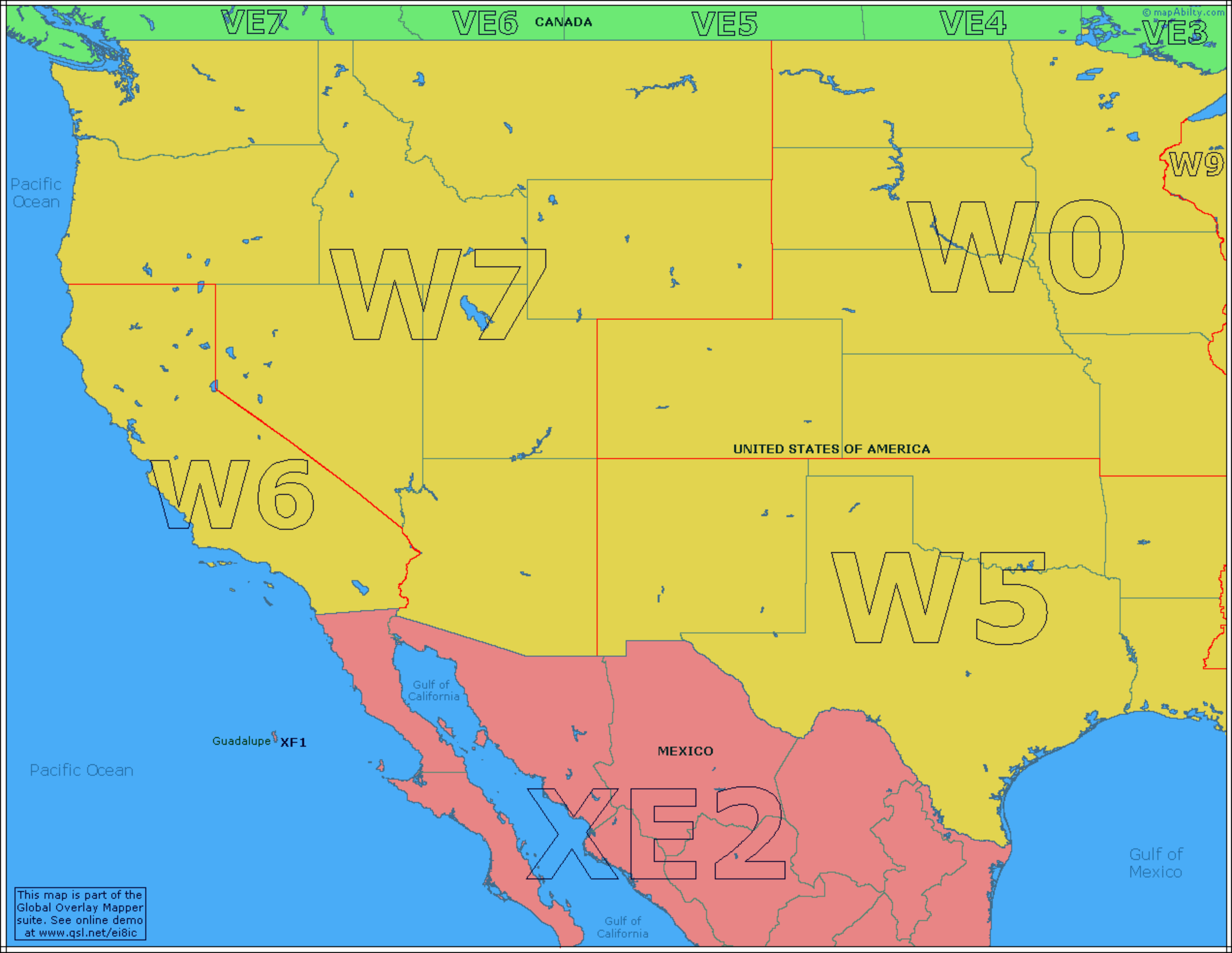
Atlantic Ocean

Gulf of Mexico

Atlantic Ocean

Straits of Florida

This map is part of the Global Overlay Mapper suite. See online demo at [www.qsl.net/ei8ic](http://www.qsl.net/ei8ic)



VE7

VE6 CANADA

VE5

VE4

VE3

W7

W0

W6

W5

XE2

Pacific Ocean

Pacific Ocean

Gulf of Mexico

Gulf of California

Gulf of California

UNITED STATES OF AMERICA

MEXICO

Guadalupe XF1

This map is part of the Global Overlay Mapper suite. See online demo at [www.qsl.net/ei8ic](http://www.qsl.net/ei8ic)



This map is part of the Global Overlay Mapper suite. See online demo at [www.qsl.net/ei8ic](http://www.qsl.net/ei8ic)





# The Caribbean



Gulf of Mexico

Atlantic Ocean

25° North

25° North

Tropic of Cancer

Tropic of Cancer

Yucatan Channel

Ocean

20° North

20° North

MEXICO

Greater

Hispaniola

DOMINICAN REPUBLIC

BELIZE

JAMAICA

HAÏTI

Porto Rico (U.-S.)

GUAT.

British Virgin Islands (U.-K.)

Leeward Islands

HONDURAS

ST. KITTS AND NEVIS

ANTIGUA AND BARBUDA

NICARAGUA

Lesser

INDEPENDENT STATES

Windward Islands

ST. LUCIA

Dependent territories

ST. VINCENT AND THE GRENADINES

BARBADOS

COSTA RICA

Antilles

GRENADA

PANAMA

COLOMBIA

VENEZUELA

TRINIDAD-AND-TOBAGO

Pacific Ocean

Gulf of Darien

Apure

85° West of Greenwich

80°

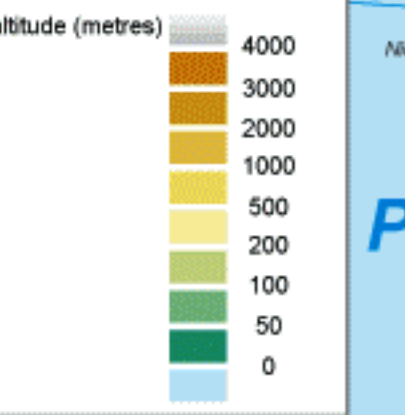
75°

65°

60°

- Towns
- more than 1,000,000 inhabs.
- 500,000 - 1,000,000 inhabs.
- 100,000 - 500,000 inhabs.
- 20,000-100,000 inhabs.
- less than 20,000 inhabs.

- INDEPENDENT STATES
- Capital
- Dependent territories
- Main town
- international boundary
- main road
- river
- lake, reservoir



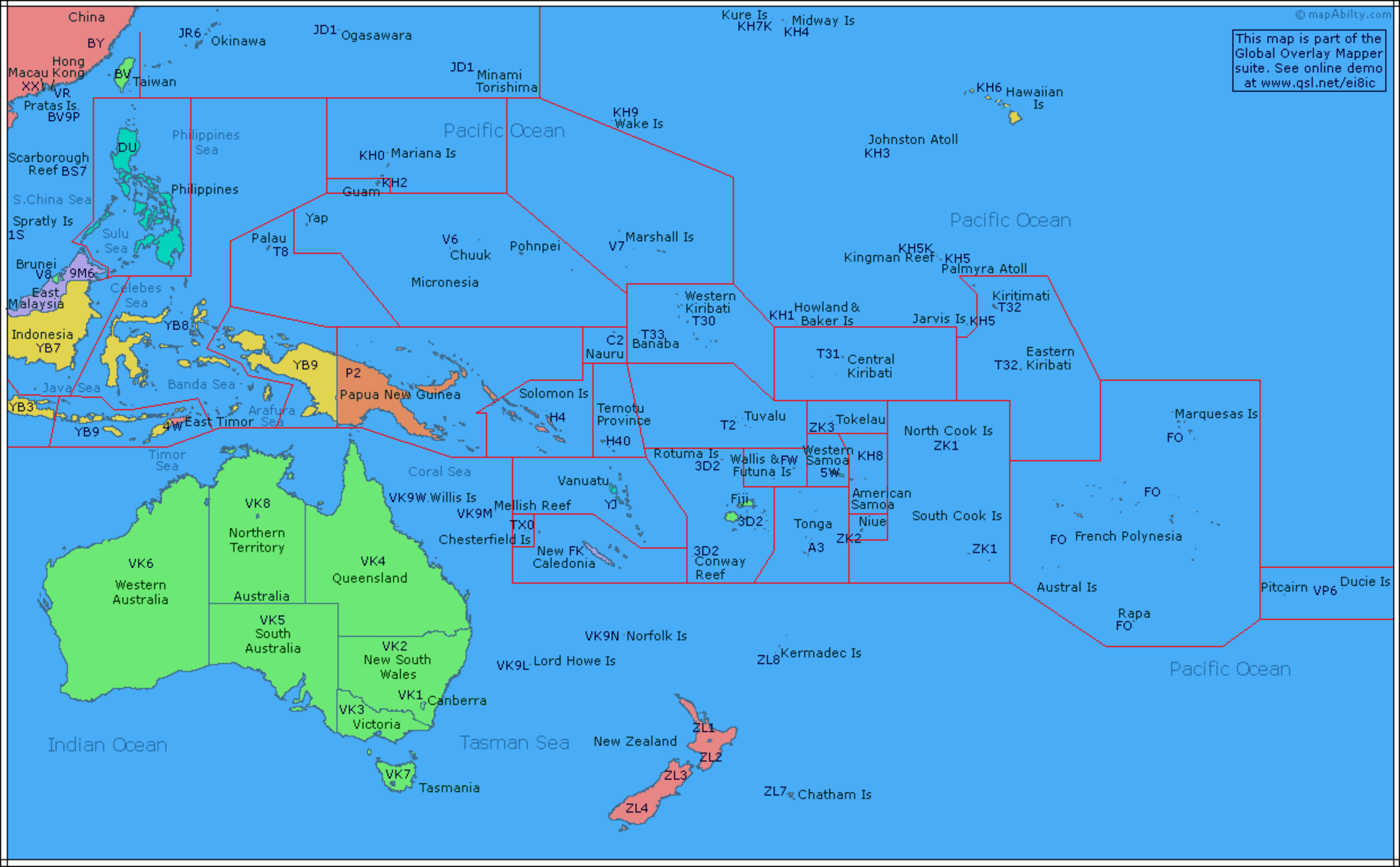




This map is part of the Global Overlay Mapper suite. See online demo at [www.qsl.net/ei8ic](http://www.qsl.net/ei8ic)

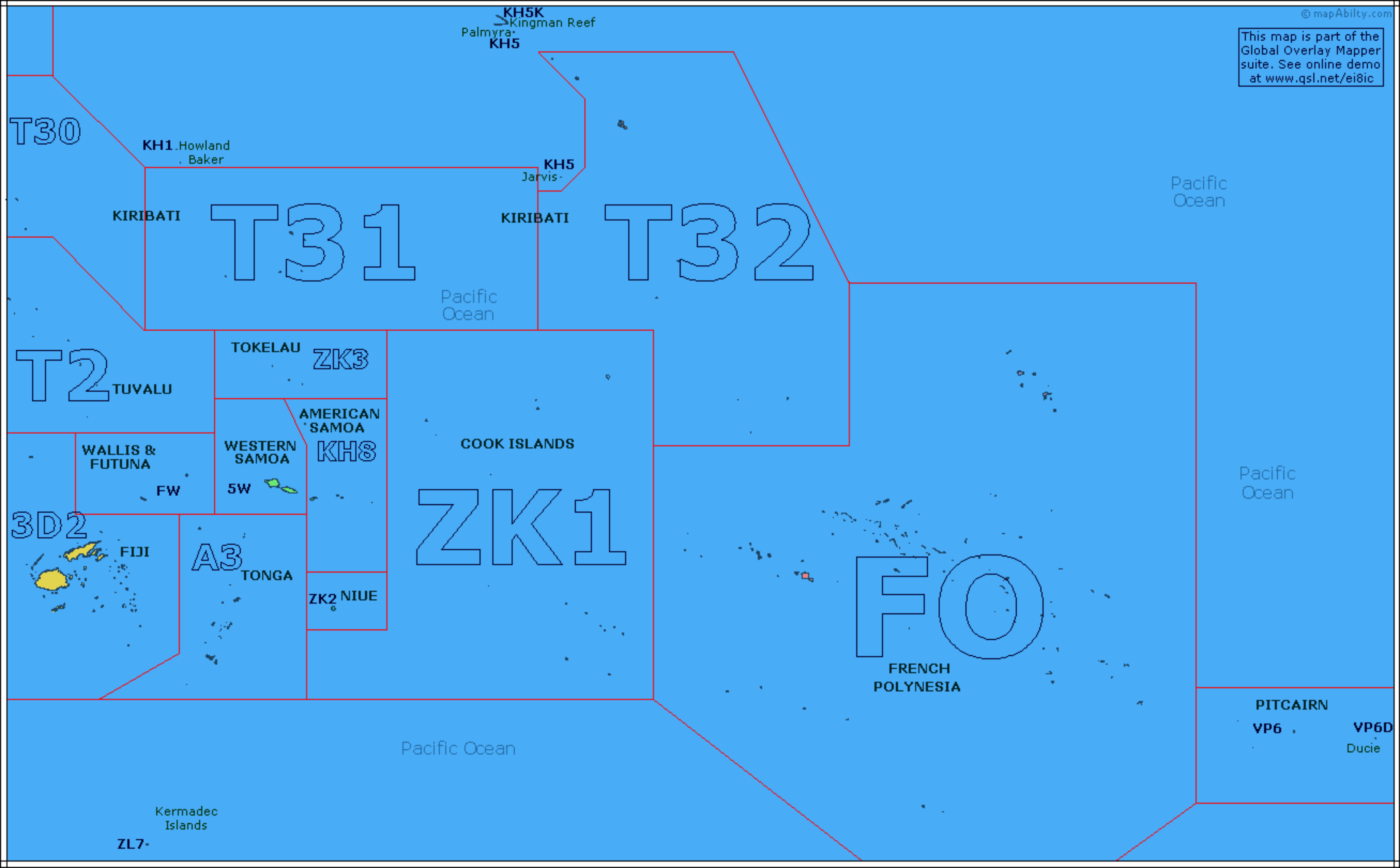
TI9 Cocos Island

This map is part of the Global Overlay Mapper suite. See online demo at [www.qsl.net/ei8ic](http://www.qsl.net/ei8ic)





This map is part of the Global Overlay Mapper suite. See online demo at [www.qsl.net/ei8ic](http://www.qsl.net/ei8ic)



T30

KH1 Howland Baker

KH5K Kingman Reef  
Palmyra KH5

KH5 Jarvis

KIRIBATI

T31

KIRIBATI

T32

Pacific Ocean

T2

TUVALU

TOKELAU

ZK3

AMERICAN SAMOA

KH8

WESTERN SAMOA

5W

WALLIS & FUTUNA

FW

COOK ISLANDS

ZK1

Pacific Ocean

3D2

FIJI

A3

TONGA

ZK2 NIUE

FEO

FRENCH POLYNESIA

PITCAIRN

VP6

VP6D

Ducie

Pacific Ocean

Kermadec Islands

ZL7

This map is part of the Global Overlay Mapper suite. See online demo at [www.qsl.net/ei8ic](http://www.qsl.net/ei8ic)

JD1

Ogasawara Islands

Minami Torishima

KH7K Kure

Midway KH4

Pacific Ocean

KH6

Hawaii

KHO

KH9 Wake

KH3 Johnston Atoll

GUAM KH2

NORTHERN MARIANA ISLANDS

MARSHALL ISLANDS

V7

V6

FEDERATED STATES OF MICRONESIA

Pacific Ocean

T30

KH1 Howland Baker

Pacific Ocean

KH5K Kingman Reef Palmyra KH5

KH5

NAURU C2

KIRIBATI

T31

T32

INDONESIA

Bismark Sea

PAPUA NEW GUINEA

Solomon Sea

SOLOMON ISLANDS

H4

H40

TUVALU

T2

TOKELAU ZK3

US SAMOA

ZK1

COOK ISLANDS

AUSTRALIA

Coral Sea

W SAMOA KH8



YB9 INDONESIA

Arafura Sea

PAPUA NEW GUINEA

P2

SOLOMON ISLANDS

H4

H40

© mapAbility.com

Timor Sea

Joseph Bonaparte Gulf

Gulf of Carpentaria

VK9W Willis

Coral Sea

VANUATU

YJ

3D2

FIJI

Mellish Reef  
VK9M

Chesterfield  
TX0

FK

NEW CALEDONIA

VK8

VK4

AUSTRALIA

VK6

VK5

VK2

Pacific Ocean

VK9N Norfolk

VK9L Lord Howe

Great Australian Bight

VK1

VK3

Indian Ocean

Bass Strait

VK7

NEW ZEALAND

ZL1

ZL2

ZL3

ZL4

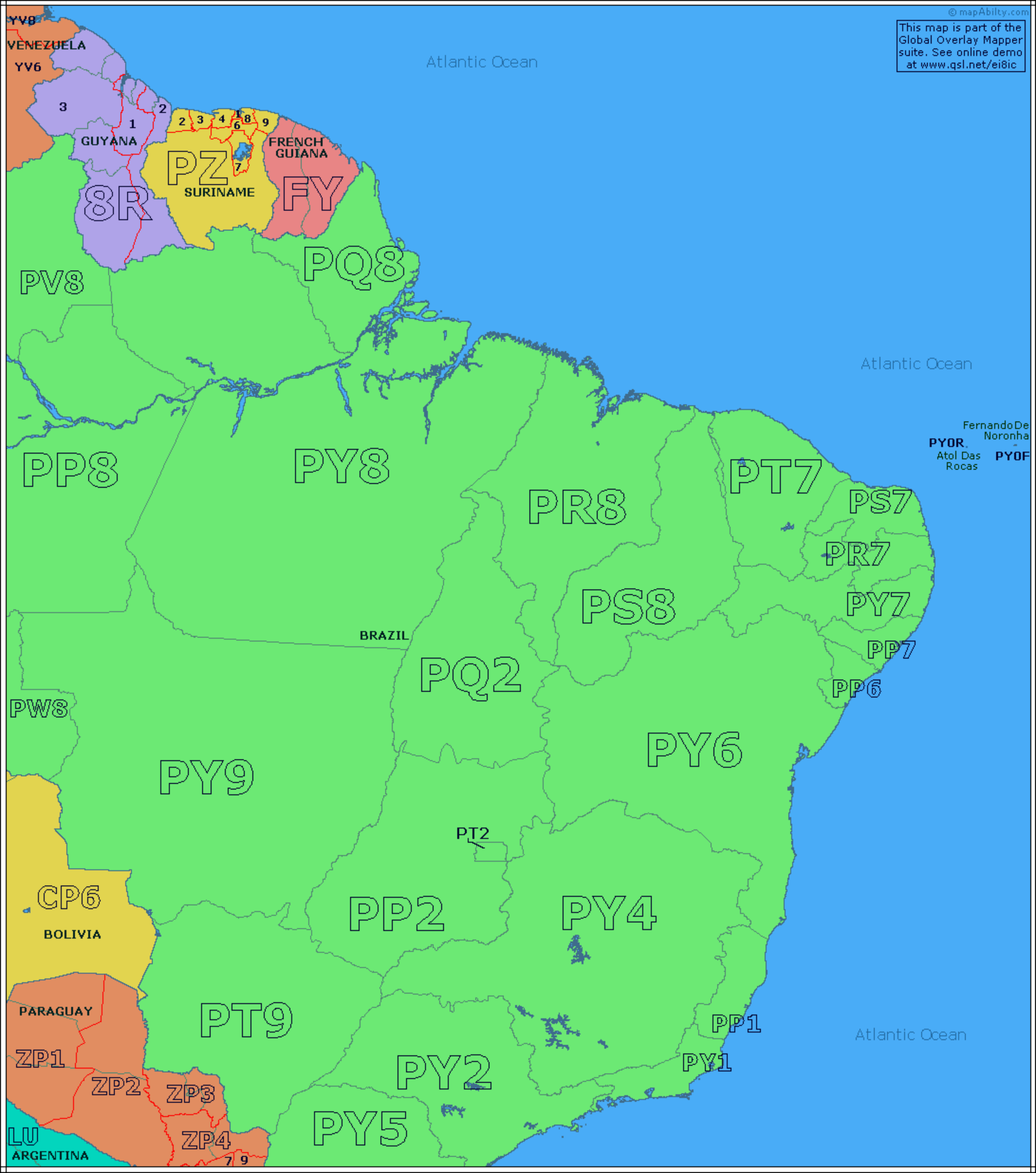
Tasman Sea

This map is part of the Global Overlay Mapper suite. See online demo at [www.qsl.net/ei8ic](http://www.qsl.net/ei8ic)

This map is part of the Global Overlay Mapper suite. See online demo at [www.qsl.net/ei8ic](http://www.qsl.net/ei8ic)









This map is part of the Global Overlay Mapper suite. See online demo at [www.qsl.net/ei8ic](http://www.qsl.net/ei8ic)



This map is part of the Global Overlay Mapper suite. See online demo at [www.qsl.net/ei8ic](http://www.qsl.net/ei8ic)

© mapAbility.com



# Chinese Prefixes (BY)

(c) EI8IC

